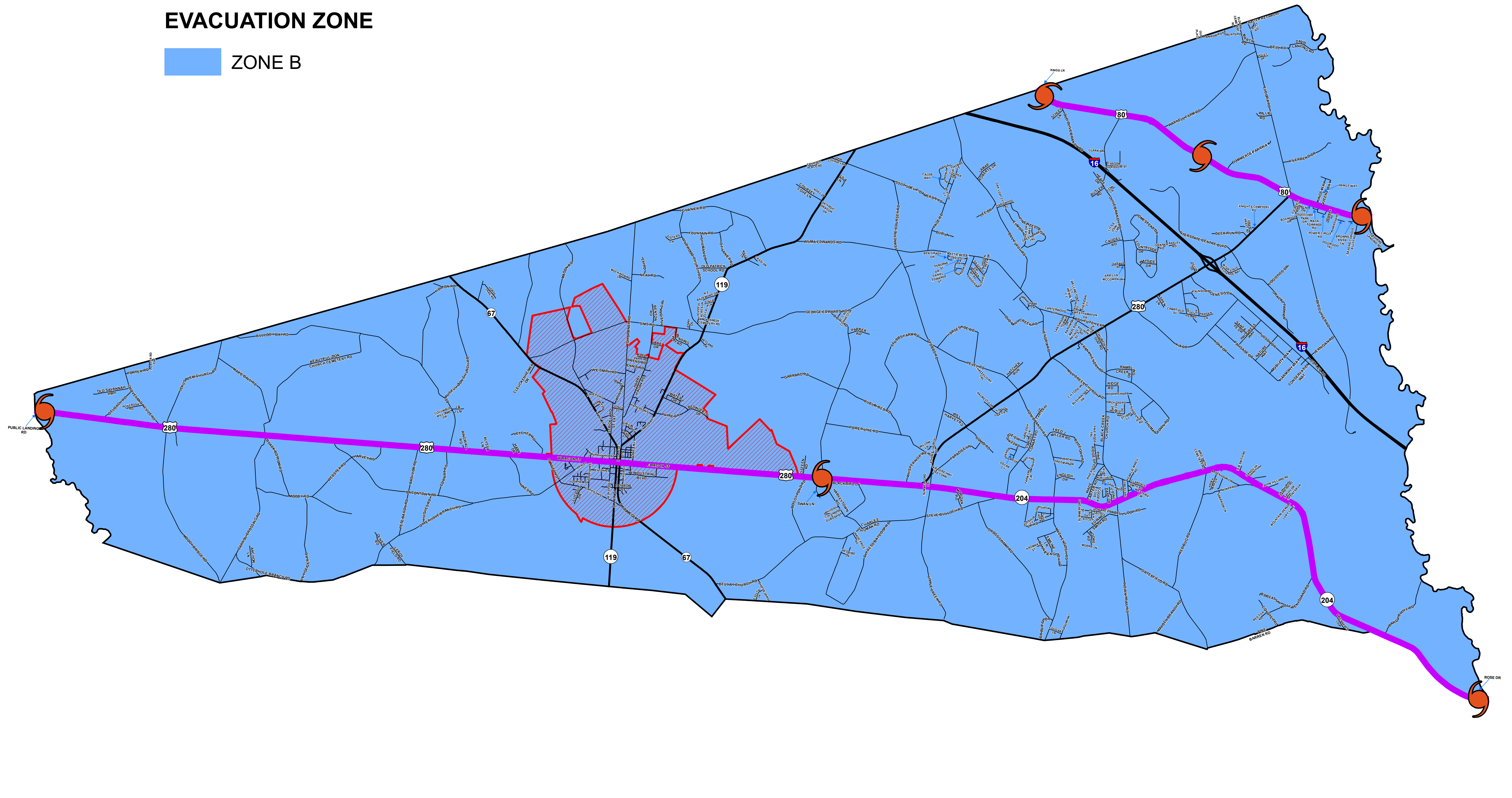



 Main Hurricane Evacuation Routes

EVACUATION ZONE


 ZONE B



Produced by Bryan County GIS
March 2025

— Roads
 City of Pembroke

North Bryan Evacuation Zone & Routes



DISCLAIMER:
Information represented in this compilation from numerous digital GIS resources is solely for planning and illustration purposes. It is not suitable for site specific decision making. The accuracy of this product is dependent upon the source data and therefore the accuracy cannot be guaranteed. The areas depicted in this GIS Map Product are approximate, and is not necessarily accurate to surveying or engineering standards. Bryan County, City of Richmond Hill, or City of Pembroke assumes no responsibility or liability for the information contained therein or if information is used for other than its intended purpose. Reproduction, dissemination, altering this data is not authorized without prior consent. Bryan County, City of Richmond Hill, or City of Pembroke assumes no responsibility or liability for modified data.